



The Sizewell C Project

6.3 Volume 2 Main Development Site Chapter 19 Groundwater and Surface Water Figures 19.1 - 19.3

Revision: 1.0
Applicable Regulation: Regulation 5(2)(a)
PINS Reference Number: EN010012

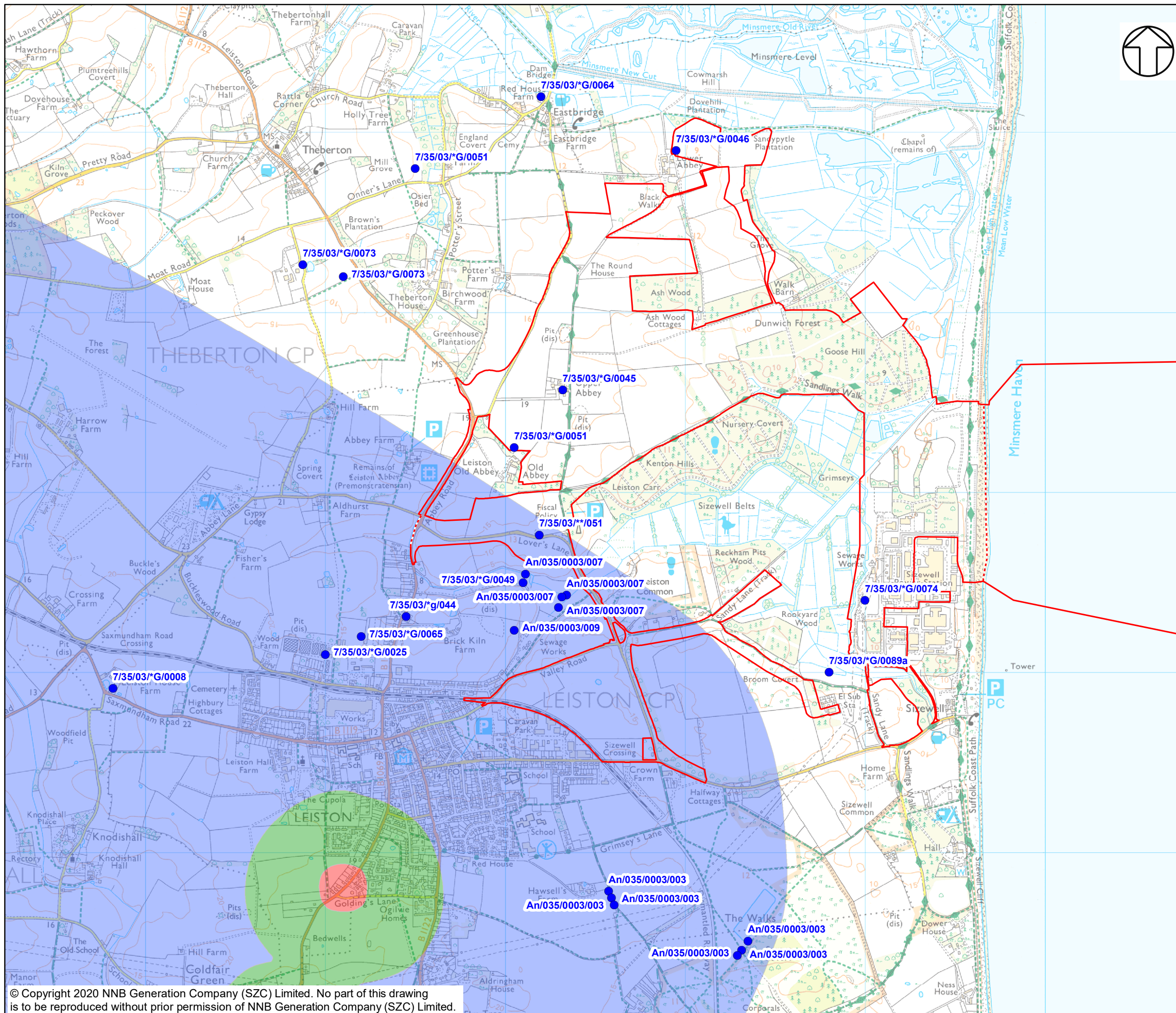
May 2020

Planning Act 2008
Infrastructure Planning (Applications: Prescribed
Forms and Procedure) Regulations 2009





VOLUME 2, CHAPTER 19 GROUNDWATER AND SURFACE WATER,
FIGURES 19.1 – 19.3



NOTES
 THE WAVENEY AND EAST SUFFOLK CHALK AND CRAG GROUNDWATER BODY ENCOMPASSES THE ENTIRE INLAND SECTION OF THE FIGURE.

THE SOURCE PROTECTION ZONES REPRESENT DATA FROM THE ENVIRONMENT AGENCY, THIS DIFFERS TO THE DATA PRESENTED ON THE MAGIC WEBSITE.

- KEY**
- SIZEWELL C MAIN DEVELOPMENT SITE BOUNDARY
 - - - DEMARCATION LINE
 - SOURCE PROTECTION ZONE 1
 - SOURCE PROTECTION ZONE 2
 - SOURCE PROTECTION ZONE 3
 - GROUNDWATER ABSTRACTION

NOT PROTECTIVELY MARKED

COPYRIGHT
 Reproduced from Ordnance Survey map with the permission of Ordnance Survey on behalf of the controller of Her Majesty's Stationery Office © Crown Copyright (2019). All Rights reserved. NNB GenCo 0100060408.

Contains public sector information licensed under the Open Government Licence v3.0.

Contains abstraction information licensed under the Landmark Information Group Limited 2019 Copyright.




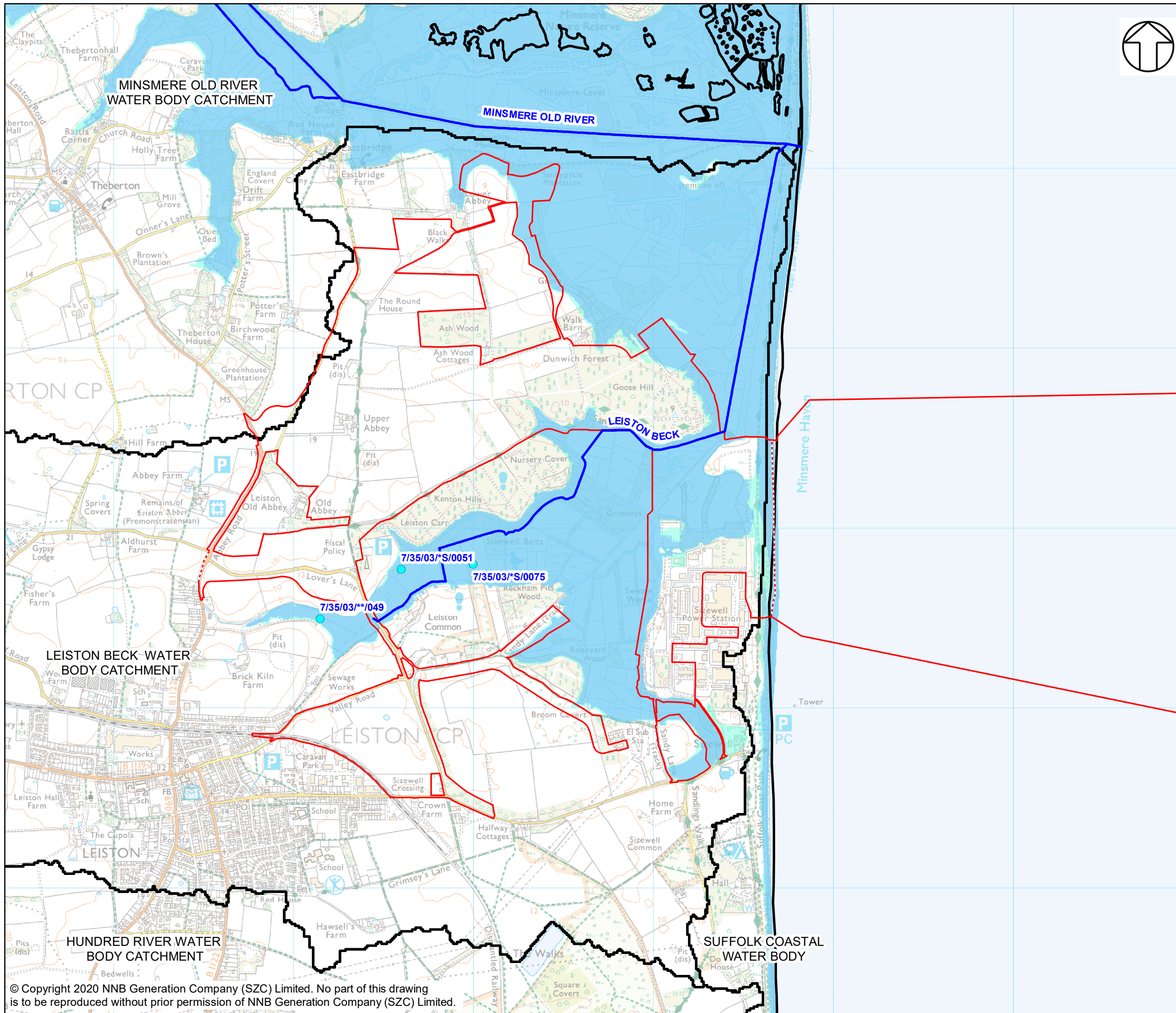
Project Title:
 SIZEWELL C PROJECT
 ENVIRONMENTAL STATEMENT
 VOLUME 2
 CHAPTER 19
 GROUNDWATER AND SURFACE WATER

DRAWING TITLE:
 GROUNDWATER BASELINE

DRAWING NO:
 FIGURE 19.1

DATE: JAN 2020 DRAWN: S.C.H SCALE: 1:20,000 @A3





NOTES

THE LEISTON DRAIN IS DESIGNATED AS THE LEISTON BECK BY THE ENVIRONMENT AGENCY.

KEY

- SIZEWELL C MAIN DEVELOPMENT SITE BOUNDARY
- - - DEMARCATION LINE
- WFD WATERCOURSE
- ▭ WFD SURFACE WATER BODY CATCHMENT
- FLOOD ZONE 2
- FLOOD ZONE 3
- SURFACE WATER ABSTRACTION

NOT PROTECTIVELY MARKED

COPYRIGHT
 Reproduced from Ordnance Survey map with the permission of Ordnance Survey on behalf of the controller of Her Majesty's Stationery Office © Crown Copyright (2019). All Rights reserved. NNB GenCo 0100060408.

Contains public sector information licensed under the Open Government Licence v3.0.

Contains abstraction information licensed under the Landmark Information Group Limited 2019 Copyright.




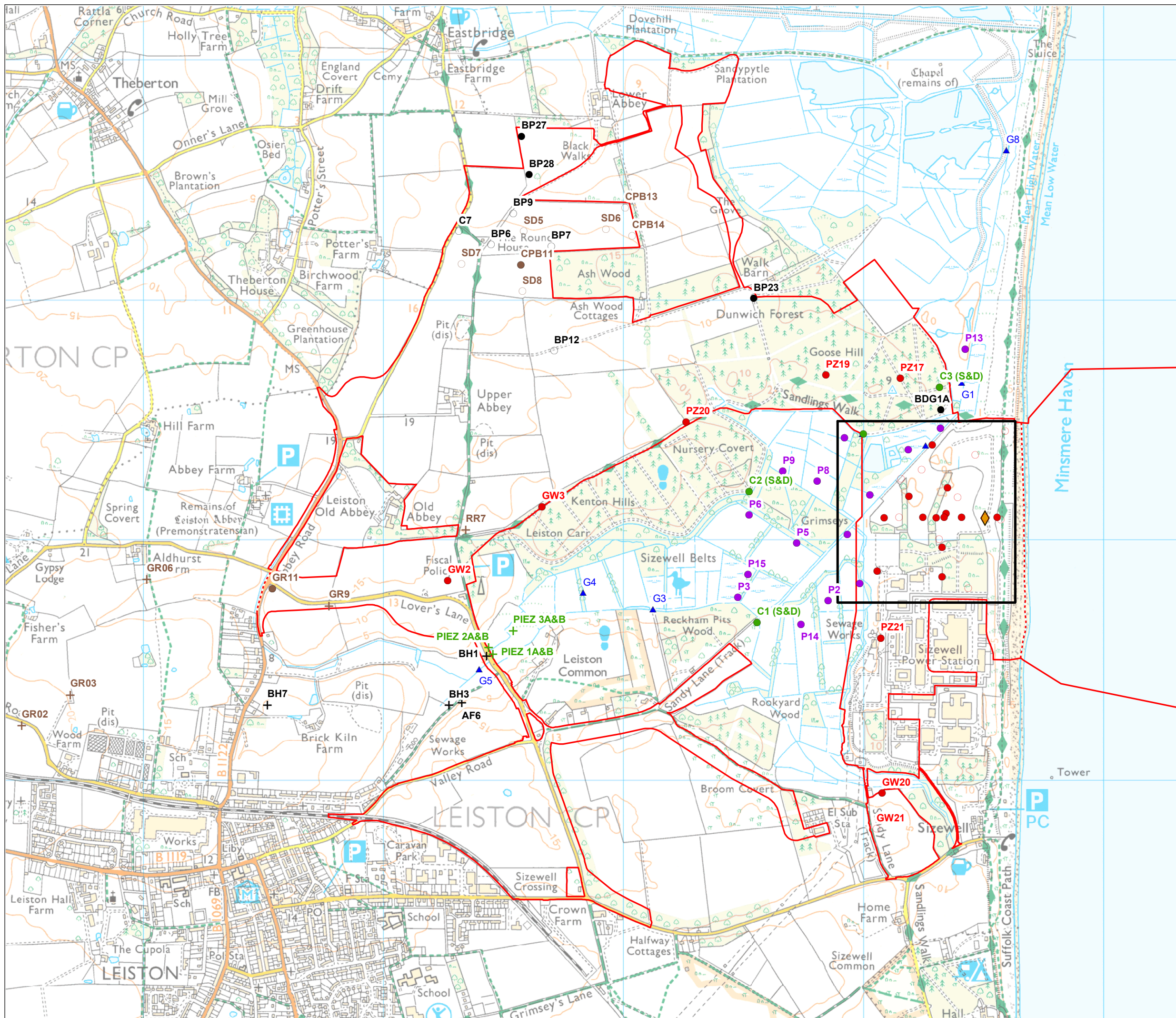
Project Title:
 SIZEWELL C PROJECT
 ENVIRONMENTAL STATEMENT
 VOLUME 2
 CHAPTER 19
 GROUNDWATER AND SURFACE WATER

DRAWING TITLE:
 SURFACE WATER BASELINE

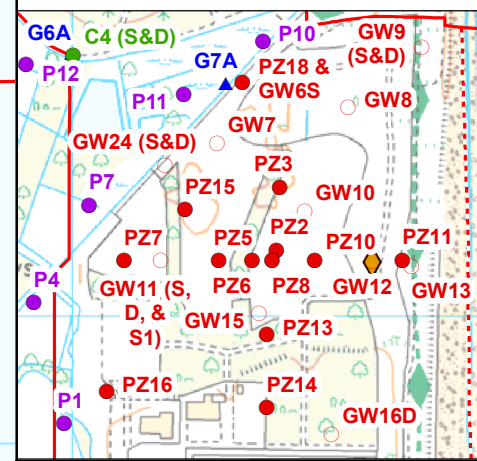
DRAWING NO:
 FIGURE 19.2

DATE: JAN 2020 DRAWN: S.C.H SCALE: 1:20,000 @A3





- NOTES**
- KEY**
- SIZEWELL C MAIN DEVELOPMENT SITE BOUNDARY
 - - - - - DEMARCATION LINE
 - 2010 BHS DIP DATA
 - 2010 BHS WITH LOGGERS
 - 2013 BHS WITH LOGGERS
 - 2013 PEAT PIEZOMETERS
 - ▲ 2013 SURFACE WATER MONITORING LOCATIONS
 - 2014 BHS DIP DATA
 - 2014 BHS WITH LOGGERS
 - + 2015 SSL PIEZOMETER DIP DATA
 - + ALDHURST BHS DIP DATA
 - + GREEN RAIL ROUTE DIP DATA
 - ◆ WEATHER STATION



NOT PROTECTIVELY MARKED

COPYRIGHT
 Reproduced from Ordnance Survey map with the permission of Ordnance Survey on behalf of the controller of Her Majesty's Stationary Office © Crown Copyright (2019). All Rights reserved. NNB GenCo 0100060408.



Project Title:
 SIZEWELL C PROJECT
 ENVIRONMENTAL STATEMENT
 VOLUME 2
 CHAPTER 19
 GROUNDWATER AND SURFACE WATER

DRAWING TITLE:
 SIZEWELL C MONITORING LOCATIONS

DRAWING NO:
 FIGURE 19.3

DATE: JAN 2020 DRAWN: S.C.H SCALE: 1:15,000 @A3

